






LEGEND


-  Building Heights Restriction Contours *
-  Contour Interval 5ft.
-  AEO Compatibility Zone Extent

*Skagit County Code 14.16.210 (3) (d) (ii) (A)

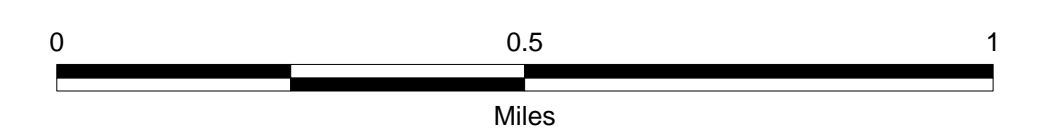
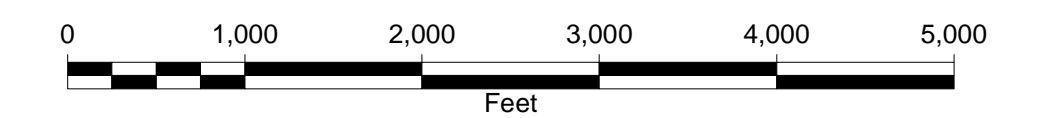
The AEO Building Heights Restriction Contours Map shows contours that describe an imaginary plane as defined by Section 77.25 of the Federal Aviation Regulations minus the underlying ground elevations.

Development may not impede the contours shown on the AEO Building Heights Restriction Contours Map.

For More Information Please Visit the AEO Webpage at www.skagitcounty.net/aeo



Map Print Date March 2015



Skagit County GIS

Airport Environs Overlay (AEO)

Building Heights Restriction Contours